

20-4072

DO IT YOURSELF
MAP OF:

PLG 9/13



MIDWOOD

MOTEL

20-4072

DO IT YOURSELF

MAP OF:

PLG 9/13



<http://bit.ly/OpenPlansSRTS>



MIDWOOD

NOTICE





New York City Bike Share

Help shape NYC's new transit option



YvoHsizo wants a Boerum Hill station. [Check it out →](#)

Tell us where you'd like to see a bike share station

Click "Suggest Station", then drag the map pin to make adjustments.

Click "Confirm Station" when you're done, and tell us why it's a good location.

SUGGEST STATION

Map data ©2012 Google

What Is Bike Share?

Bike share is a network of thousands of

Bike Share in NYC

Bike Share in NYC will be run by [Alta](#)

Get Involved

NYC DOT and [Alta Bicycle Share](#) invite



Suggest a location

Your name

Email address

Or sign in with

I'd use this location for...



WORK/SCHOOL



SHOPPING



FUN



HOME

Why is this a good location for a bike share station?

Why is this a good location for a bike share station?

Home zip code

Submit Location



Help plan Chicago's Bike Share program!

Use the map to suggest locations for bike share stations. Explore and share suggestions, add your comments, and show support.



Michelle Mergler suggested a station in Logan Square.

John Brophy suggested a station in West Ridge.

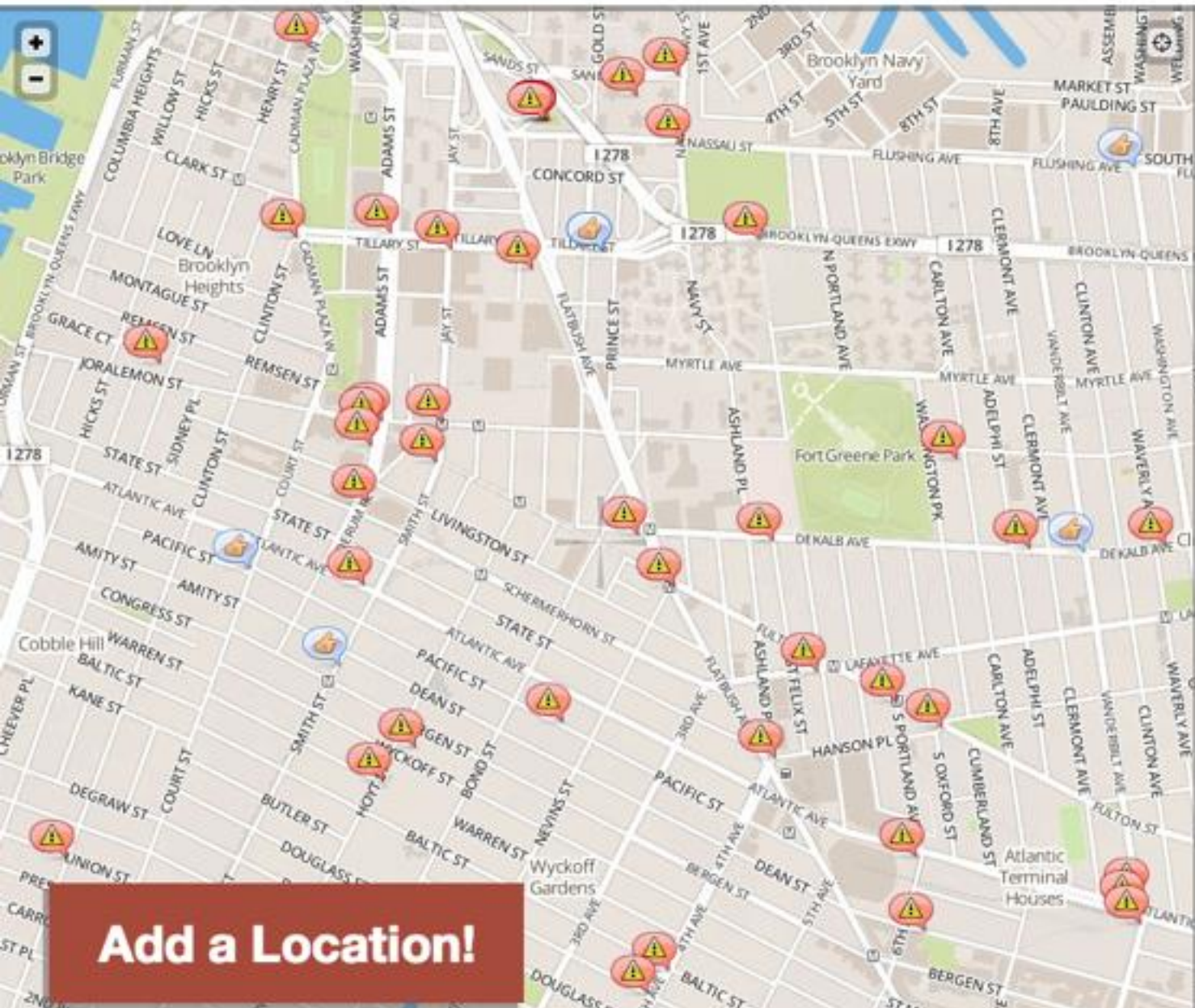
Jessica J Peterson supported Someone's suggestion in Lincoln Square.



<http://bit.ly/OpenPlansSRTS>

KIDS RIDING ON SAFE STREETS

About Make Brooklyn Safer





- Someone supported an Unsafe Intersection
- Someone identified an Unsafe Intersection
- Someone commented on an Unsafe Intersection
- John identified an Unsafe Intersection
- Someone supported an Unsafe Intersection
- Bill identified an Unsafe Intersection
- Bozo identified an Unsafe Intersection
- Someone commented on Brooklyn Bridge Entrance at Tillary
- Someone supported an Unsafe Intersection
- Someone supported DeKalb & Flatbush
- Someone supported Bedford & Dean
- Someone supported an Unsafe Intersection

<http://bit.ly/OpenPlansSRTS>

KIDS RIDING ON SAFE STREETS

About Make Brooklyn Safer



Support This!  

Jacob L added this point 6 months ago.

S corner of Hanson Pl and Fulton St

Traffic turning right from Hanson Pl onto Fulton St does not yield to pedestrians.

Traffic Does Not Yield

0 comments [LEAVE A COMMENT](#)

Description

Give us a brief description of the problem or place, and the approximate time and day when you pass by here.

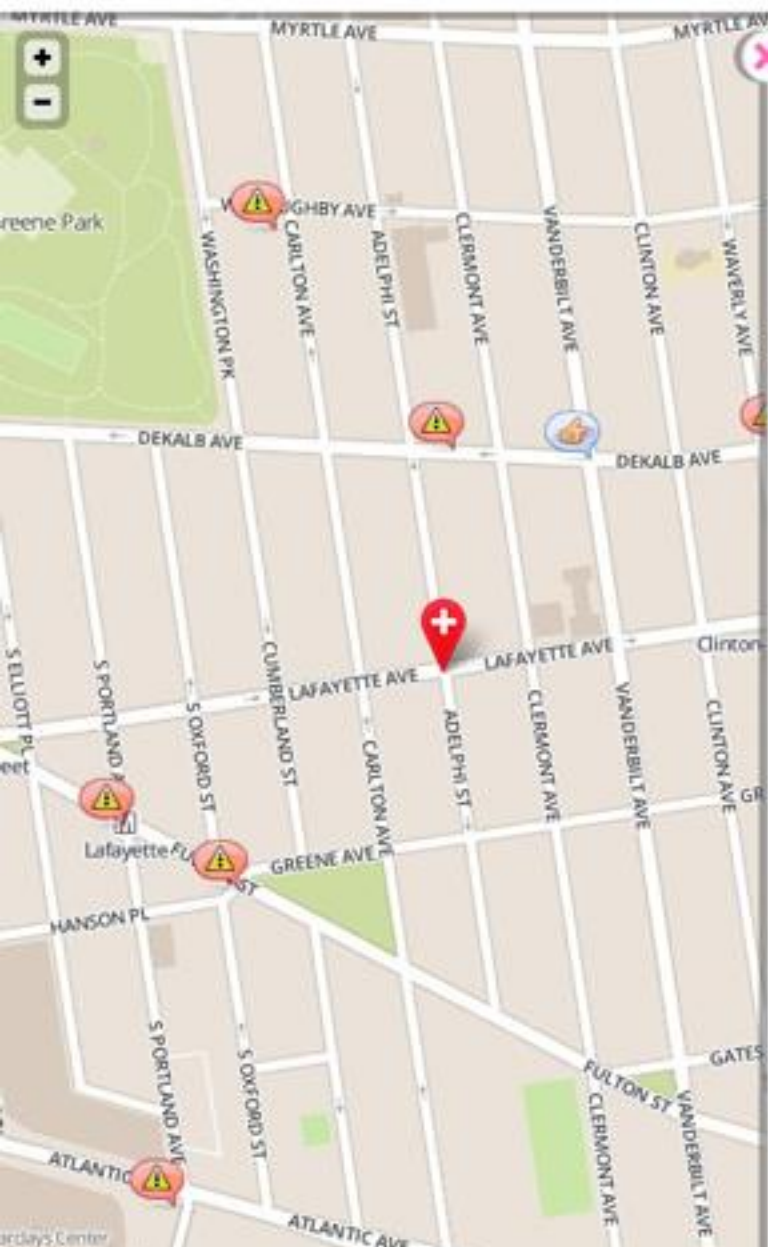
Your Name

You must leave name to have your commi

- Traffic Does Not Yield (optional)
- Bike Lane Blocked (optional)
- No Bike Lane (optional)
- Speeding Traffic (optional)
- Not enough time to cross (optional)
- Dangerous Crossing (optional)
- Sidewalk too small (optional)
- Crosswalk Blocked (optional)

- Someone identified an Unsafe Intersection
- Someone commented on an Unsafe Intersection
- John identified an Unsafe Intersection
- Someone supported an Unsafe Intersection
- Bill identified an Unsafe Intersection
- Bozo identified an Unsafe Intersection
- Someone commented on Brooklyn Bridge Entrance at Tillary
- Someone supported an Unsafe Intersection
- Someone supported DeKalb & Flatbush
- Someone supported Bedford & Dean
- Someone supported an Unsafe Intersection

<http://bit.ly/OpenPlansSRTS>



Tell us more...

Intersection

For example, NE corner of Adams St and ...

Description

Give us a brief description of the problem or place, and the approximate time and day when you pass by here.

Location Type

Unsafe Intersection

Traffic Does Not Yield (optional)

Bike Lane Blocked (optional)

No Bike Lane (optional)

Speeding Traffic (optional)

Not enough time to cross (optional)

Dangerous Crossing (optional)

Someone identified an Unsafe Intersection

Someone commented on an Unsafe Intersection

John identified an Unsafe Intersection

Someone supported an Unsafe Intersection

Bill identified an Unsafe Intersection

Bozo identified an Unsafe Intersection

Someone commented on Brooklyn Bridge Entrance at Tillary

Someone supported an Unsafe Intersection




Someone supported DeKalb & Flatbush

Someone supported Bedford & Dean

Someone supported an Unsafe Intersection

Make a map of walking around your neighborhood

Make a walking map...

-  Mark the places you love to walk.
-  Report problematic or dangerous places.
-  Leave comments about your walk.
-  Share your map with friends.

Use this website to make a simple map of good and bad places to walk around your neighborhood!

[How?](#) | [Examples](#) | [About](#)

Don't show this again

Okay!

Make a map of walking around your neighborhood






Improvements needed in Westville

Like 1

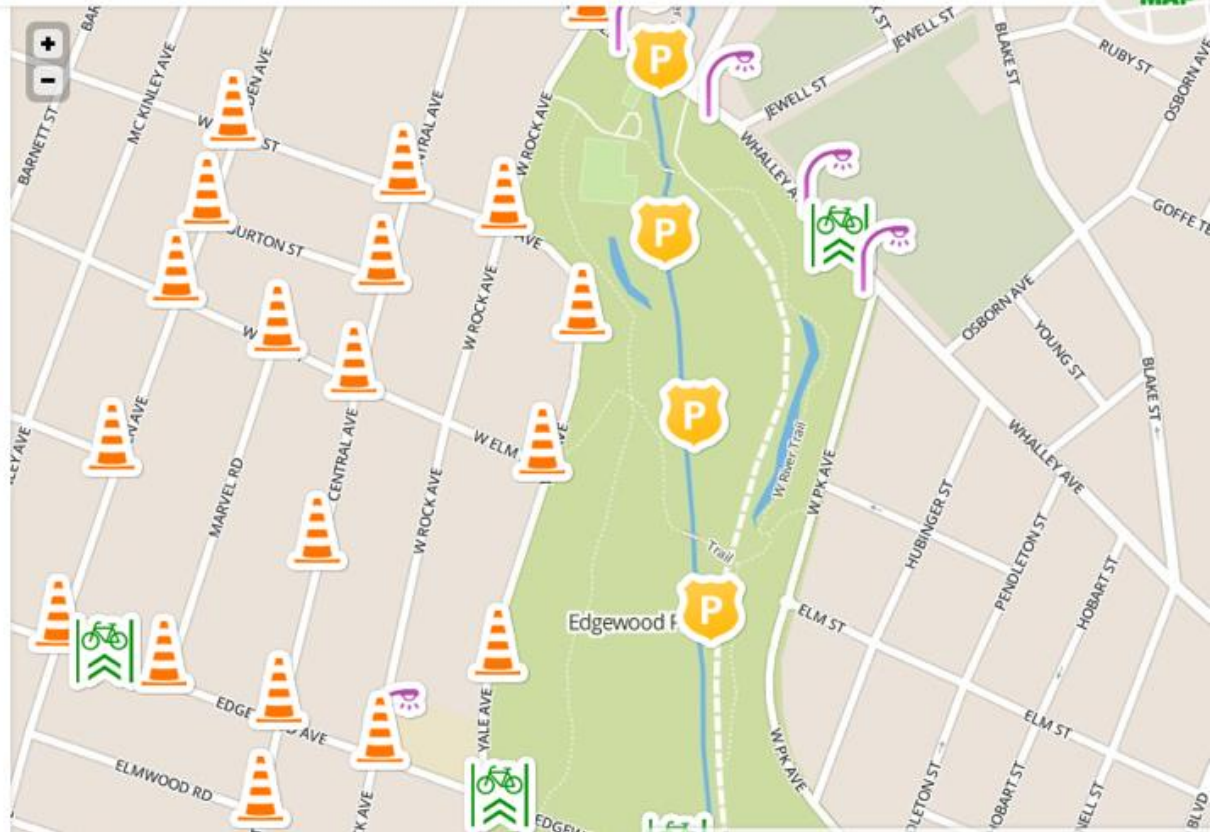
Add a comment

 Add a comment...

Posting as Ellen McDermott (Change) [Comment](#)

Post to Facebook

Facebook social plugin





5th Ave & 40th St

Add a Comment

40th is almost impossible to navigate as a pedestrian. It's packed with people. The bike lane is useless--it's full of cars. Please eliminate a lane of traffic and make this ped/bike friendly.



2 of 3

Google © 2013 Google - Terms of Use Report a problem



3 Comments

<http://bit.ly/OpenPlansSRTS>

Add a Comment

5th Ave & 40th St



more bike

ZOOM TO THIS COMMENT'S VIEW

1 of 3



3 Comments

<http://bit.ly/OpenPlansSRTS>

<http://bit.ly/OpenPlansSRTS>

Ellen McDermott

emcdermott@openplans.org

@Hey_Nell

